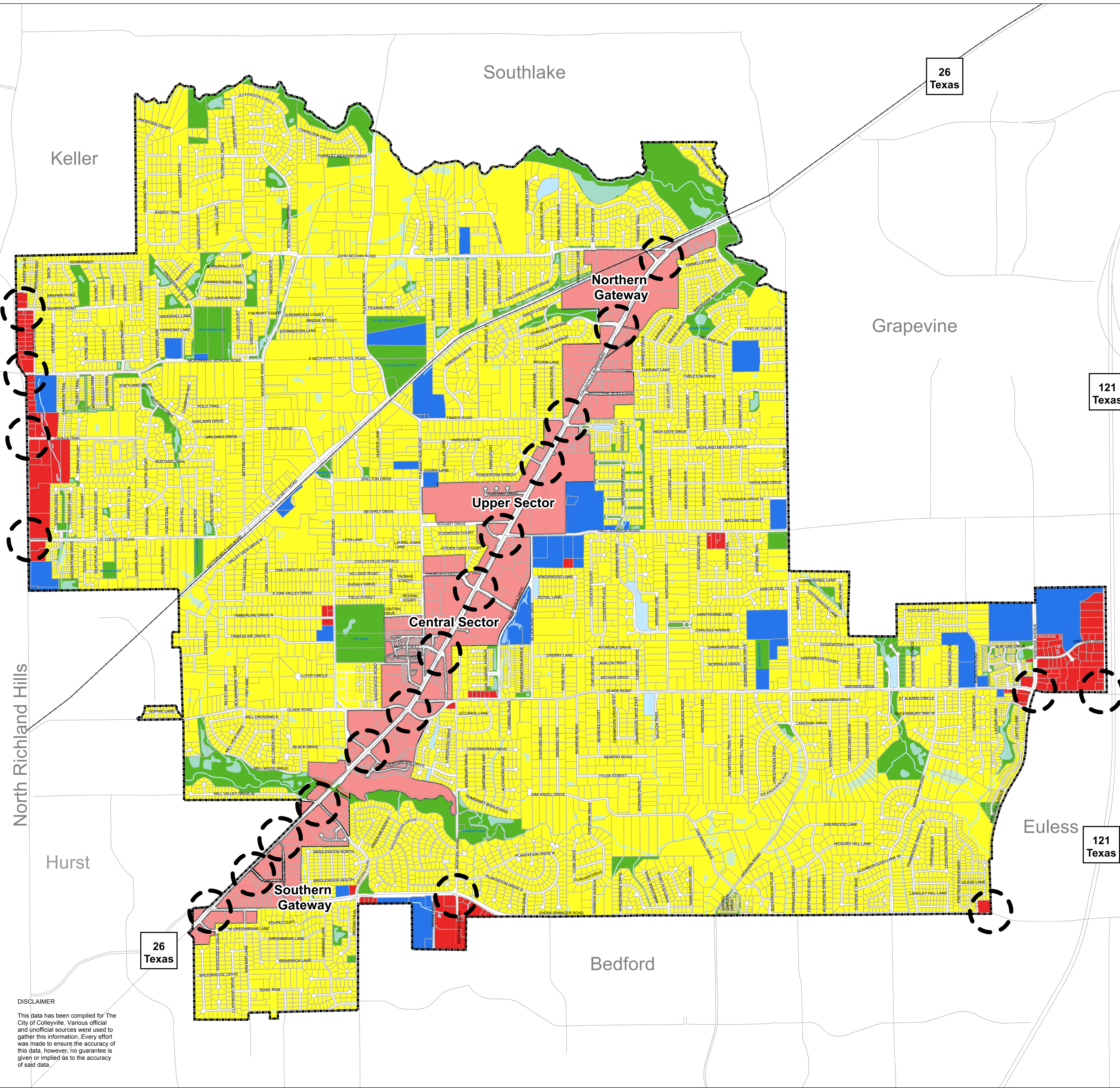




# City of Colleyville Future Land Use Map



- RESIDENTIAL
- COMMERCIAL
- INSTITUTIONAL
- PARKS/OPEN SPACE
- COLLEYVILLE BOULEVARD CORRIDOR

- SALES TAX PREFERRED INTERSECTION
- COLLEYVILLE CITY LIMITS
- ROADS
- RAILROADS
- WATER BODIES AND CREEKS
- PARCELS

**Approved by City Council  
December 15, 2015  
Ordinance O-15-1972**



Adopted Date: December 15, 2015

A comprehensive plan shall not constitute zoning regulations or establish zoning district boundaries.

**DISCLAIMER**  
This data has been compiled for The City of Colleyville. Various official and unofficial sources were used to gather this information. Every effort was made to ensure the accuracy of this data, however, no guarantee is given or implied as to the accuracy of said data.